

# LEGEND

## SURVEY PARAMETERS:

Helicopter Type : Agusta Bell 208B  
 Helicopter Registration : OM-SPP  
 Survey Period : June - September, 2007  
 Traverse Line Spacing : 100 metre  
 Traverse Line Direction : 0°  
 Control Line Spacing : 1000 metre  
 Control Line Direction : 90°

### Mean Terrain Clearances:

Helicopter : 60 metres  
 Magnetometer : 30 metres  
 Gamma-ray Spectrometer: 60 metres

## AIRBORNE SYSTEMS:

AGIS Data Acquisition System with CSI DGPS-MAX Receiver with Omni-Star Licence

FreeFlight TRA-3000/TRI-40 Radar Altimeter System

Campbell Temperature & Relative Humidity Probe

Setra Model 276 Barometric Pressure Transducer

Scintrex CS-2 Cesium Magnetometer

Sensor Location: Mounted in the bird  
 Sampling Rate : 10 readings/second

Pico-Envirotec GRS-410 multi-channel gamma-ray spectrometer with 16.8 liters "downward looking" NaI sensor and 4.2 liters "upward looking" NaI sensor  
 Sampling Rate: 1 reading/second

## BASE STATION SYSTEM:

GEM GSM-19T Base station Proton Magnetometer with GPS

Sampling Rate: 1 reading/second

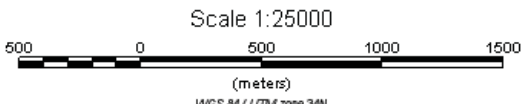
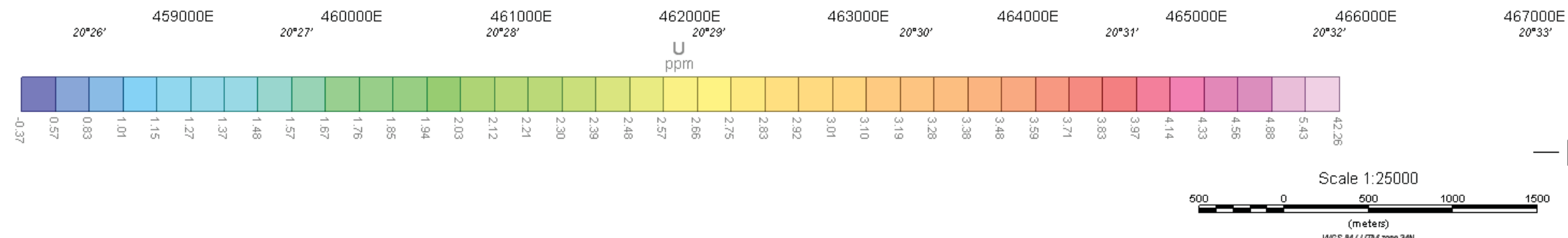
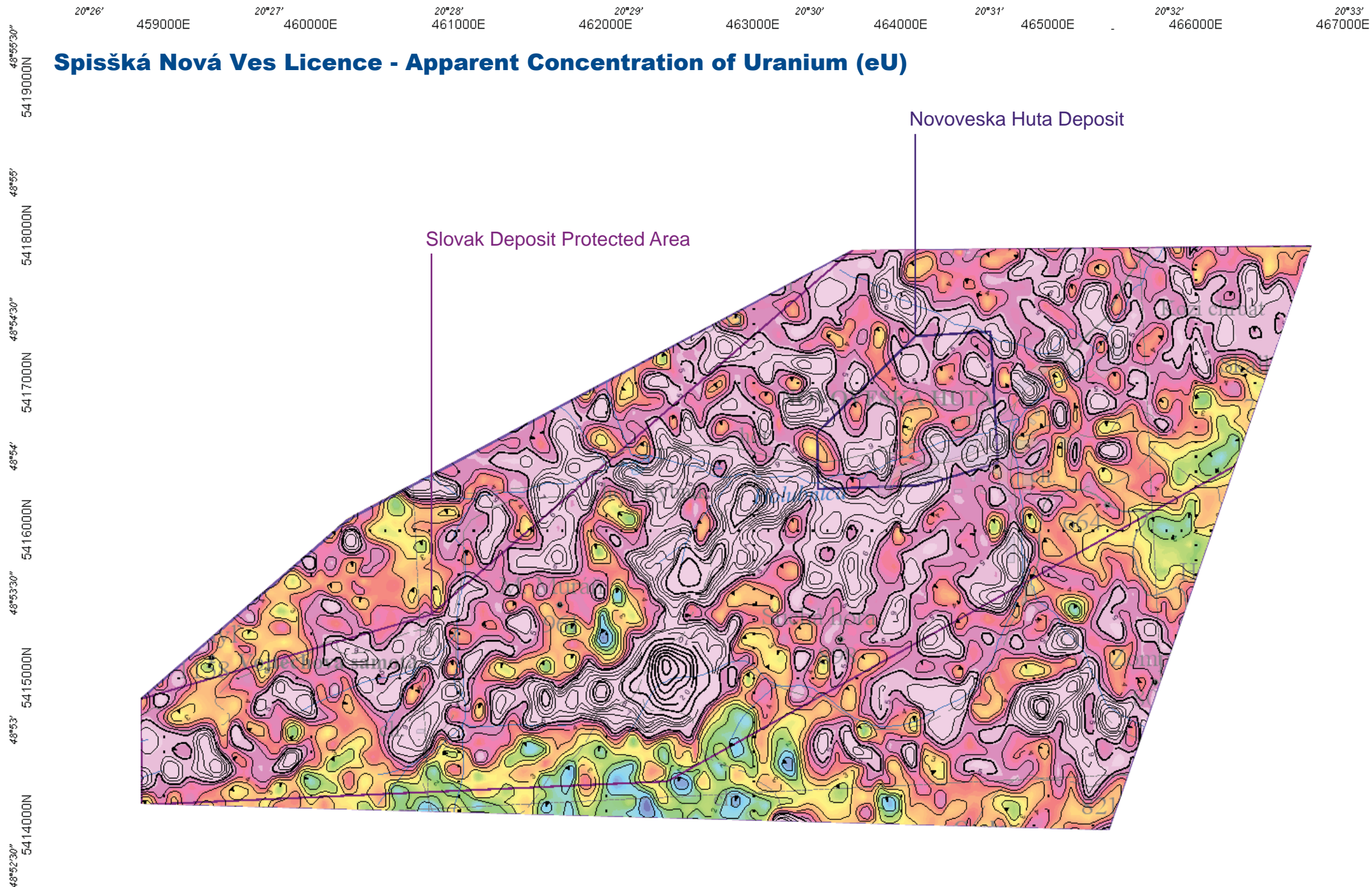
## TOPOGRAPHIC LEGEND

- |   |                |       |              |
|---|----------------|-------|--------------|
| ● | Spot Elevation | —     | Highway      |
| — | Unpaved Road   | —     | Road         |
| — | Rail Road      | - - - | Trail        |
| ■ | Settlement     | —+—+— | Ski Lift     |
|   |                | —     | Water Course |
|   |                | ■     | Water Body   |

## CONTOUR LEGEND

- |   |         |
|---|---------|
| — | 0.5 ppm |
| — | 1 ppm   |
| — | 5 ppm   |

# Spišská Nová Ves Licence - Apparent Concentration of Uranium (eU)



Kremnica Gold, a.s. / Ludovika Holding

---

**Apparent Concentration of Uranium (eU)**

---

Spišská Nová Ves  
High Resolution Magnetic & Radiometric Survey

---

**McPhar Geosurveys Ltd., Koral, s.r.o.**